

Hi Barry,

Thanks for your message.

You can obtain a copy of the FIS report and the Flood Insurance Rate Maps (FIRMs) for Thurston County effective study on the MSC via this website:

<https://msc.fema.gov/portal/advanceSearch>

Once you enter link above, you will choose from the dropdown menu the State "Washington" and then the County "Thurston" and the Community "Thurston County All Jurisdictions", then hit search.

Then you will see the **Effective Products** listed on the top which contains the FIRM Panels and FIS Reports which you can download.

Thanks

**Donald Syriani, CFM**

Senior Project Manager

Jurisdiction	Jurisdiction Name	Product ID 
<b>State</b> WASHINGTON 	<b>Jurisdiction Name or FEMA ID</b> <input type="text"/> <small>(Ex. Fairfax County-wide or 51059C)</small>	<b>Product ID</b> <input type="text"/> <small>(Ex. Panel Number, LOMC Case Number)</small>
<b>County</b> THURSTON COUNTY 		
<b>Community</b> THURSTON COUNTY ALL JURISDIC 		

> [Filter By Posting Date Range \(Optional\)](#)

## Search Results for THURSTON COUNTY ALL JURISDICTIONS










Click [subscribe](#) to receive email notifications when products are updated.

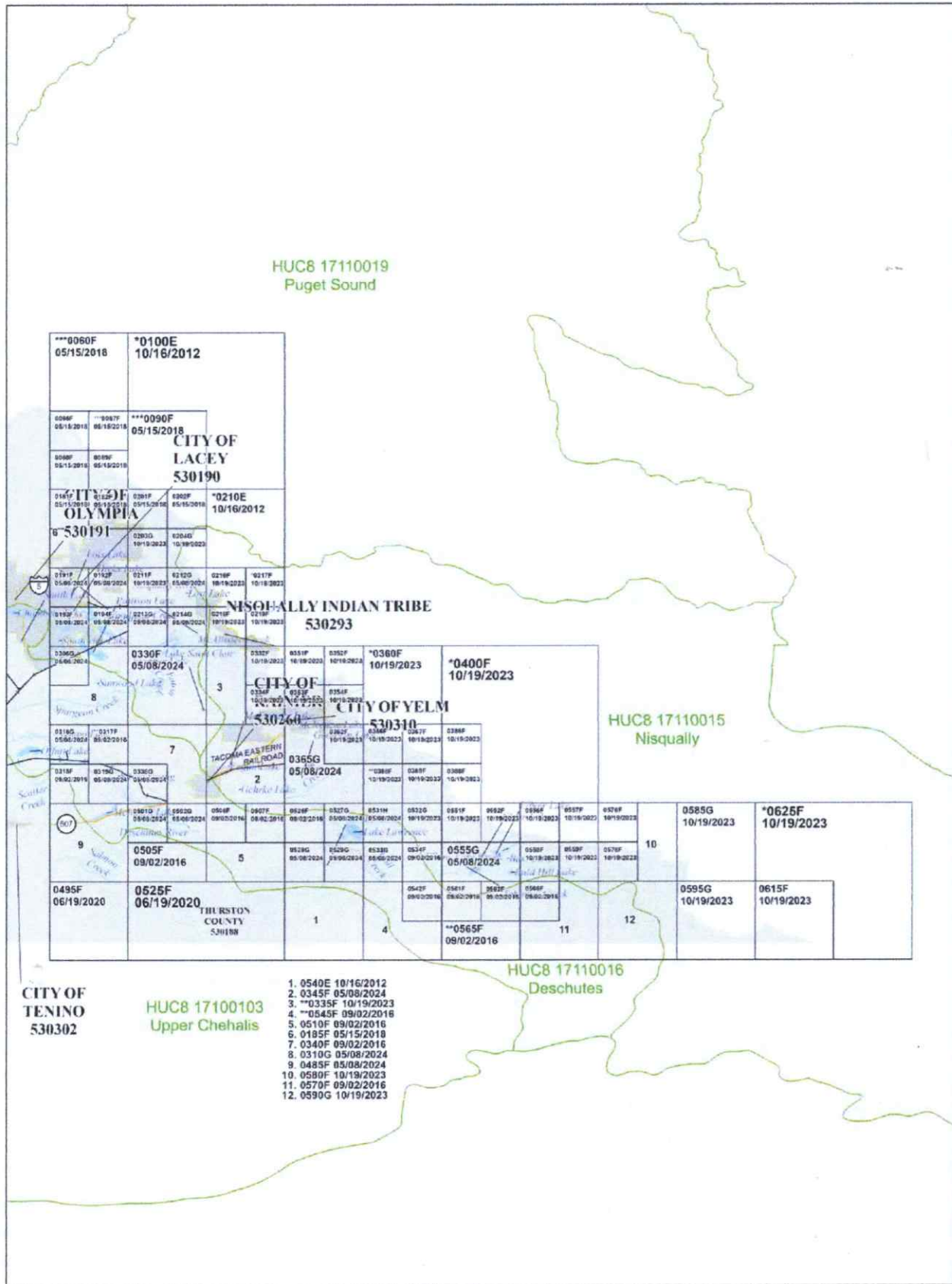
Click to [download a listing of all products](#). 

If you are a person with a disability, are blind, or have low vision, and need assistance, please contact a [map specialist](#).

**Please Note:** Searching All Products by county displays all products for all communities within the county. You can refine your search results by specifying your specific jurisdiction location using the drop-down menus above.

-  Effective Products (191) 
-  Preliminary Products (8) 
-  Pending Product (0) 
-  Historic Products (784) 
-  Flood Risk Products (14) 



HUC8 17110019  
Puget Sound

HUC8 17110015  
Nisqually

HUC8 17110016  
Deschutes

CITY OF  
TENINO  
530302

HUC8 17100103  
Upper Chehalis

- 1. 0540E 10/16/2012
- 2. 0345F 05/08/2024
- 3. \*\*0335F 10/19/2023
- 4. \*\*0545F 09/02/2016
- 5. 0510F 09/02/2016
- 6. 0105F 05/15/2018
- 7. 0340F 09/02/2016
- 8. 0310G 05/08/2024
- 9. 0485F 05/08/2024
- 10. 0580F 10/19/2023
- 11. 0570F 09/02/2016
- 12. 0590G 10/19/2023

1 inch = 27,620 feet 1:331,439

0 10,000 20,000 40,000 60,000 feet

Map Projection: GCS WGS 1984  
Vertical Datum: NAVD88

THE INFORMATION DEPICTED ON THIS MAP AND SUPPORTING DOCUMENTATION ARE ALSO AVAILABLE IN DIGITAL FORMAT AT [HTTPS://MSC.FEMA.GOV](https://MSC.FEMA.GOV)

SEE FLOOD INSURANCE STUDY FOR ADDITIONAL INFORMATION

\* PANEL NOT PRINTED - AREA OUTSIDE COUNTY BOUNDARY  
\*\* PANEL NOT PRINTED - NO SPECIAL FLOOD HAZARD AREAS  
\*\*\* PANEL NOT PRINTED - OPEN WATER AREA

**NATIONAL FLOOD INSURANCE PROGRAM**

**FLOOD INSURANCE RATE MAP INDEX**

THURSTON COUNTY, WASHINGTON And Incorporated Areas

PAGE 2 OF 2

**PANELS PRINTED:**

- 0066, 0068, 0069, 0181, 0182, 0185, 0191, 0192, 0193, 0194, 0201, 0202, 0203, 0204, 0211, 0212, 0213, 0214, 0216, 0218, 0219, 0306, 0310, 0316, 0318, 0319, 0330, 0332, 0334, 0338, 0340, 0345, 0351, 0352, 0353, 0354, 0362, 0365, 0366, 0367, 0369, 0386, 0388, 0485, 0495, 0501, 0502, 0505, 0506, 0507, 0510, 0525, 0526, 0527, 0528, 0529, 0531, 0532, 0533, 0534, 0540, 0542, 0551, 0552, 0555, 0556, 0557, 0558, 0559, 0561, 0562, 0566, 0570, 0576, 0578, 0580, 0585, 0590, 0595, 0615

U.S. DEPARTMENT OF  
HOUSING AND  
URBAN DEVELOPMENT

**FEMA**

MAP NUMBER  
53067CIND2F

EFFECTIVE DATE  
May 08, 2024







Specialized Loan  
**Servicing**

Part of the Computershare Group

05/14/24

[REDACTED] SE  
YELM WA 98597-8523

[REDACTED] 177

Flood Map Panel: 53067C0527G  
Flood Zone: X

Property Address: [REDACTED] R SE

Dear Customer:

This letter is to inform you that according to the most current Flood Insurance Rate Map (FIRM) prepared by the Federal Emergency Management Agency (FEMA), the above property is not located in a Special Flood Hazard Area. Therefore, the purchase of flood insurance is no longer required on your property.

While flood insurance is no longer required under the terms of your loan, you may wish to continue to carry a preferred risk policy to protect your interest in the property. Please contact your insurance agent for more information.

Property owners whose buildings have been removed from a special flood hazard area, and are now located in a Zone X, may be eligible for a refund of one year's flood insurance premium. To find out if you are eligible for such a refund, you should:

1. Contact your community to determine if your building has been removed from a special flood hazard area.
2. Obtain a copy of the Letter of Map Revision from the community.
3. Provide your insurance agent with the Letter of Map Revision and ask the agent to cancel the flood insurance policy and provide you with a refund.

If the flood insurance premium is currently paid from your escrow account, you will need to make arrangements with your current carrier or agent to pay the premiums directly. The amount necessary to pay the flood insurance premium has been removed from your escrow account. A new escrow analysis statement will be sent to you reflecting the new monthly payment amount.

If you have any questions regarding this information, please contact Customer Care toll free at 800-315-4757, Monday through Friday, 6:00 a.m. until 6:00 p.m. MT. We accept calls from relay services. We provide translation services for individuals who indicate a language preference other than English. Se habla español.

Sincerely,  
Specialized Loan Servicing LLC

**SPECIALIZED LOAN SERVICING LLC IS REQUIRED BY FEDERAL LAW TO ADVISE YOU THAT THIS COMMUNICATION IS FROM A DEBT COLLECTOR.**

**PLEASE SEE IMPORTANT DISCLOSURES ON THE FOLLOWING PAGE**

Sent while mobile. Plz excuse brevity & typos.